






Updated as at: 12pm 19 January 2026


**22 May 2025**
Dengue outbreak declared


**507**
All dengue cases (probable, confirmed) to date


**19**
Suspected Cases Reported


**31**
Cases Hospitalized

**30**
Cases Discharged


**1335**
Total test taken

**0**
Deaths


**65**
Pa Enua Cases

**Vector Control Programme**


- Rarotonga: Peri-focal and block spraying targeting hot spots
- Risk assessments, and clean up: all islands.

**Key Messages**


- Destroy all mosquito breeding and resting sites
- Seek medical attention if unwell


**Community Action**

- Community Awareness - emptying water containers, use of repellent.
- Safe use of mosquito coils, and indoor use of moeitin fly spray

**Border Control (Domestic flights)**


- Border measures will be implemented as required

**434**
RECOVERED

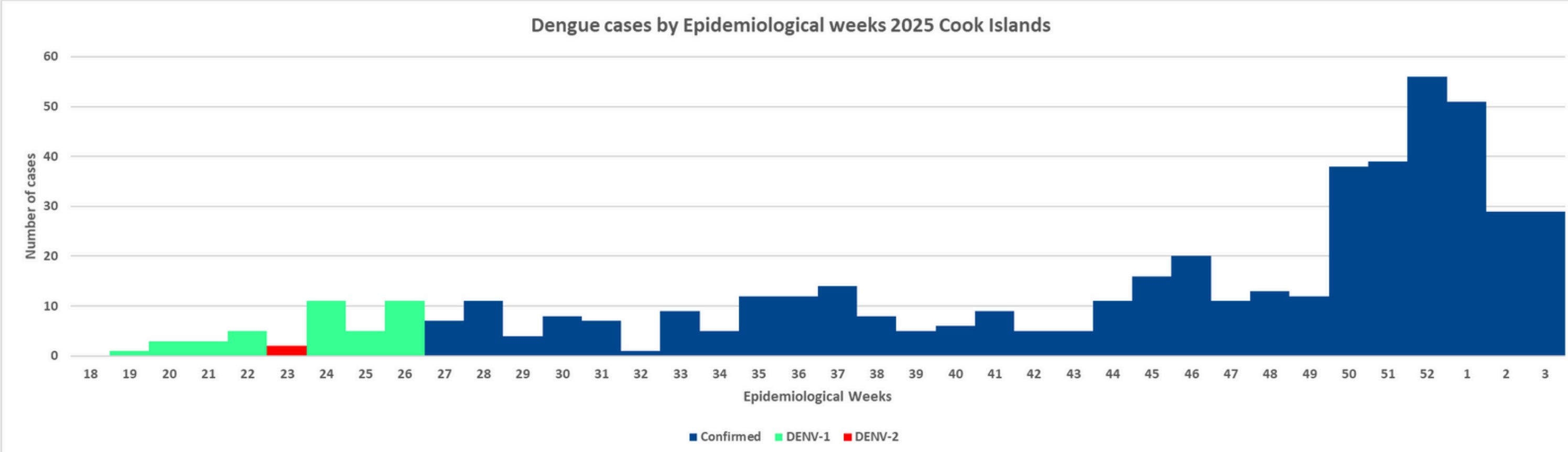
**73**
ACTIVE TO DATE

WHO definition of total time for recovery from time of onset of symptoms/diagnosis up to 10 days

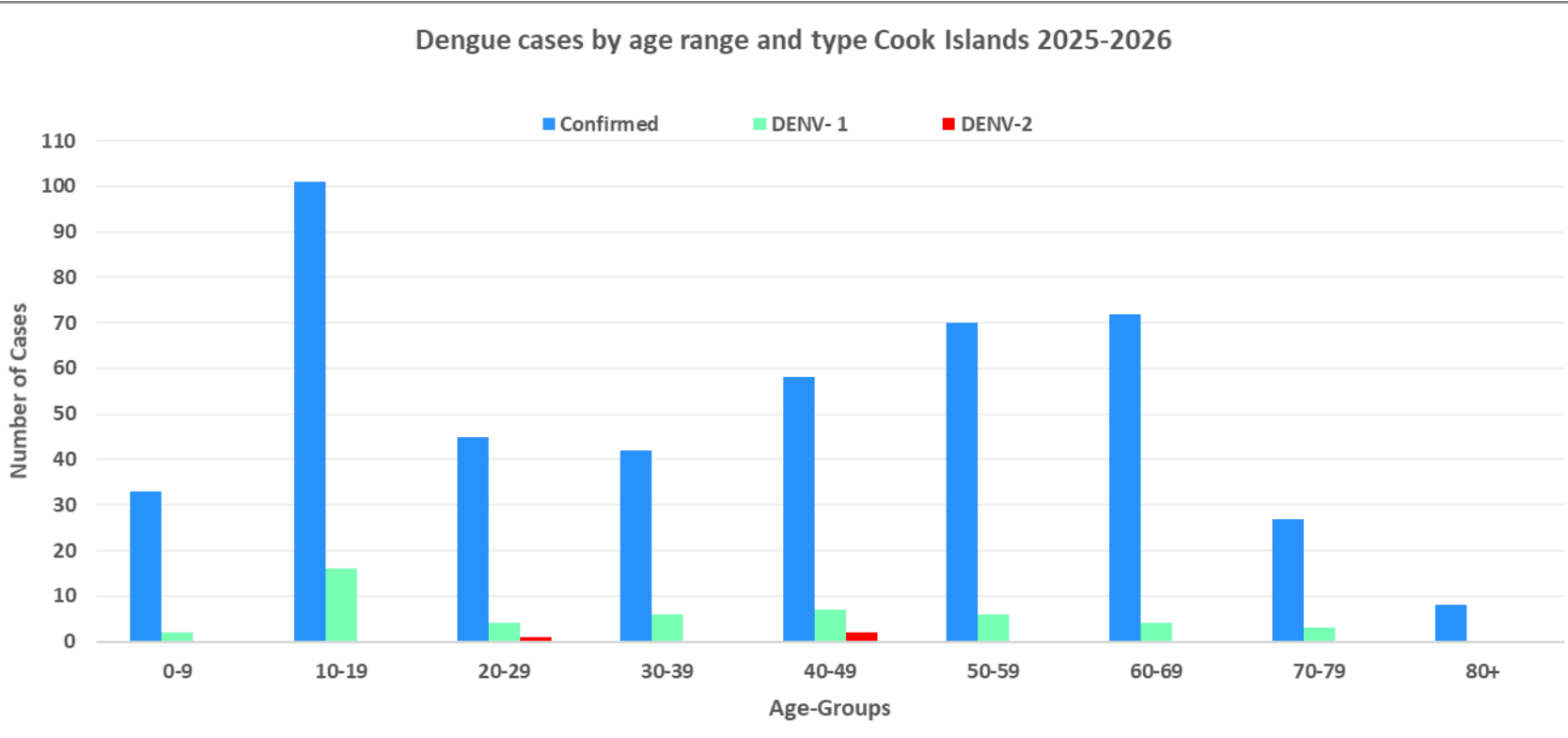
Dengue Cases by Epidemiological Week, Cook Islands (2025 - 2026)

**NOTES:**
Epi Weeks or epidemiological weeks are a standardized way to count weeks for public health surveillance and reporting, enduring consistent time intervals across different locations.

Dengue cases by Epidemiological weeks 2025 Cook Islands




Dengue cases by age range and type Cook Islands 2025-2026




#	Puna	Confirmed	DENV-1	DENV-2	Total
1	Titikaveka	30	6	1	37
2	Ngatangia	24	6	0	30
3	Matavera	27	3	0	30
4	Tupapa	50	11	1	62
5	Takuvaine	25	1	0	26
6	RAPA	26	1	0	27
7	Nikao	70	9	1	80
8	Ruaau	48	4	0	52
9	Akaoa	43	2	0	45
10	Murienua	39	3	0	42
	Aitutaki	45	1	0	46
	Atiu	12	0	0	12
	Mauke	2	0	0	2
	Address To Be Confirmed	16	0	0	16
	TOTAL	457	47	3	507

Location of Confirmed Cases

Perifocal Spraying of positive cases residence


**203**

Island wide mass spraying took place Tuesday 9th Dec 2025




RAROTONGA


Active cases

**46**


Active cases no address

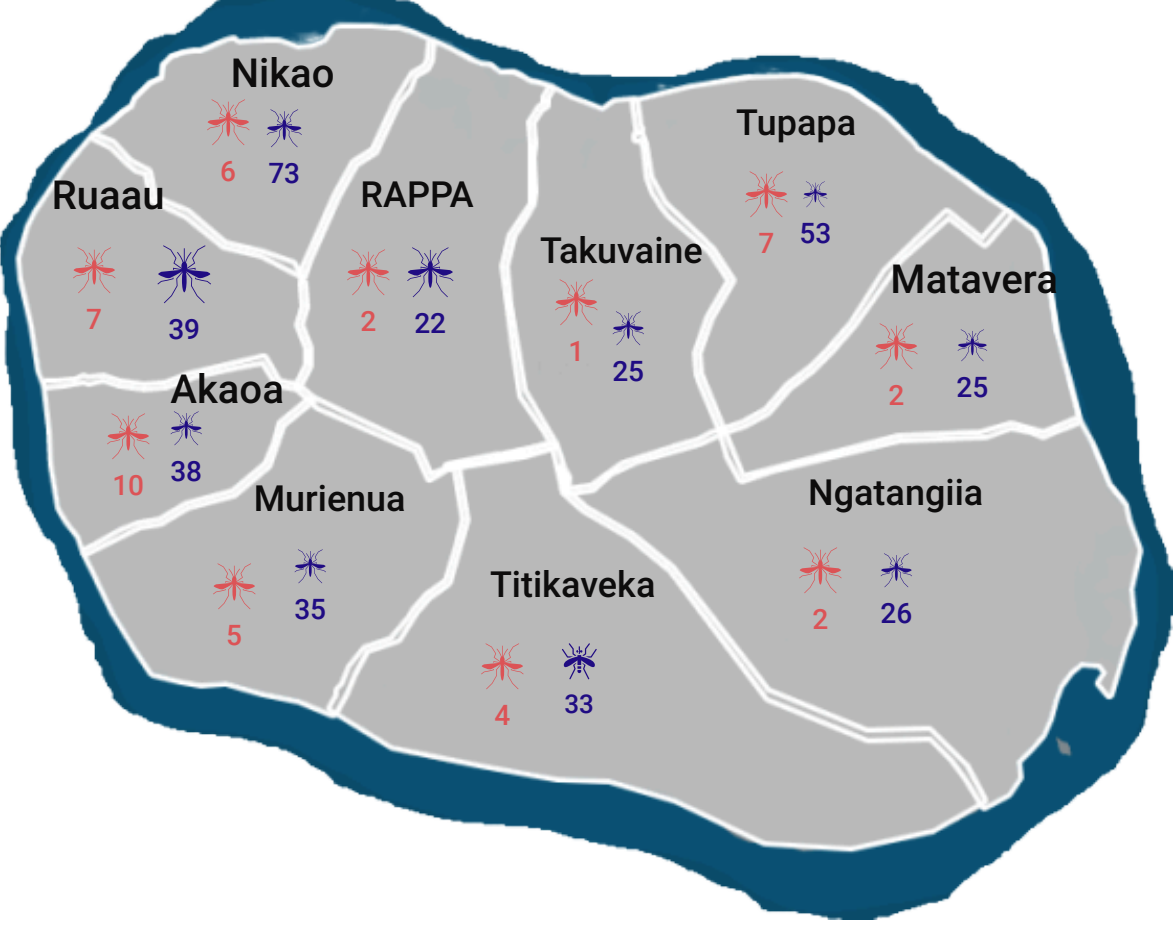
**7**

Recovered cases

**327**


Recovered no address

**17**




AITUTAKI


Active cases:

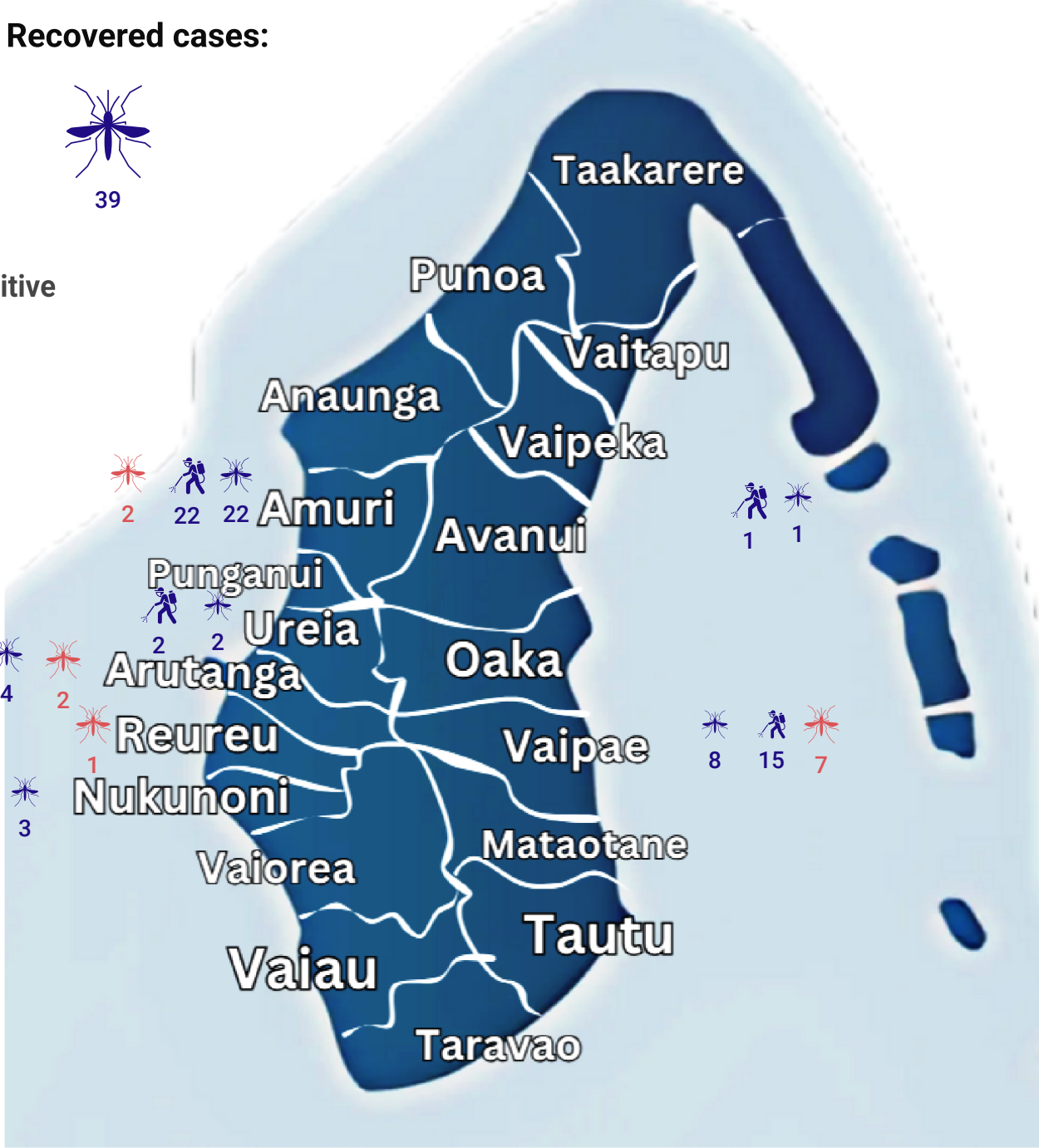
**12**

Recovered cases:

**39**


Perifocal Spraying of positive cases residence:

**40**




MAUKE


Active cases:

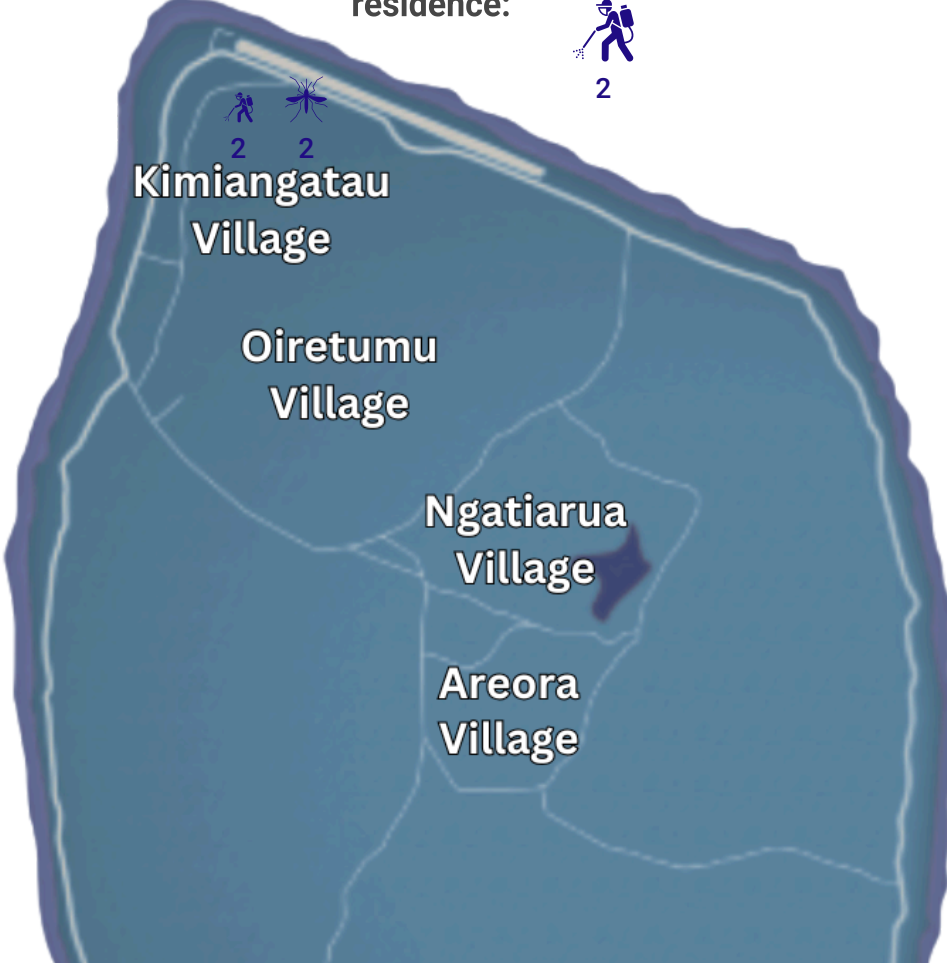
**2**

Recovered cases:

**2**


Perifocal Spraying of positive case residence:

**2**




ATIU


Active cases:

**8**

Recovered cases:

**4**

Perifocal Spraying of positive cases residence:

**0**

