





Updated as at: 11am 23 January 2026


**22 May 2025**
Dengue outbreak declared


**562**
All dengue cases (probable, confirmed) to date


**25**
Suspected Cases Reported


**31**
Cases Hospitalized

**31**
Cases Discharged


**1505**
Total test taken

**0**
Deaths


**65**
Pa Enuā Cases

**Vector Control Programme**


- Rarotonga: Peri-focal and block spraying targeting hot spots
- Risk assessments, and clean up: all islands.

**Key Messages**

- Destroy all mosquito breeding and resting sites
- Seek medical attention if unwell


**Community Action**

- Community Awareness - emptying water containers, pot plants, old tyres etc
- Regular use of repellent.
- Safe use of mosquito coils, and indoor use of moin fly spray

**Border Control (Domestic flights)**

- Border measures will be implemented as required

**473**
RECOVERED

**89**
ACTIVE TO DATE

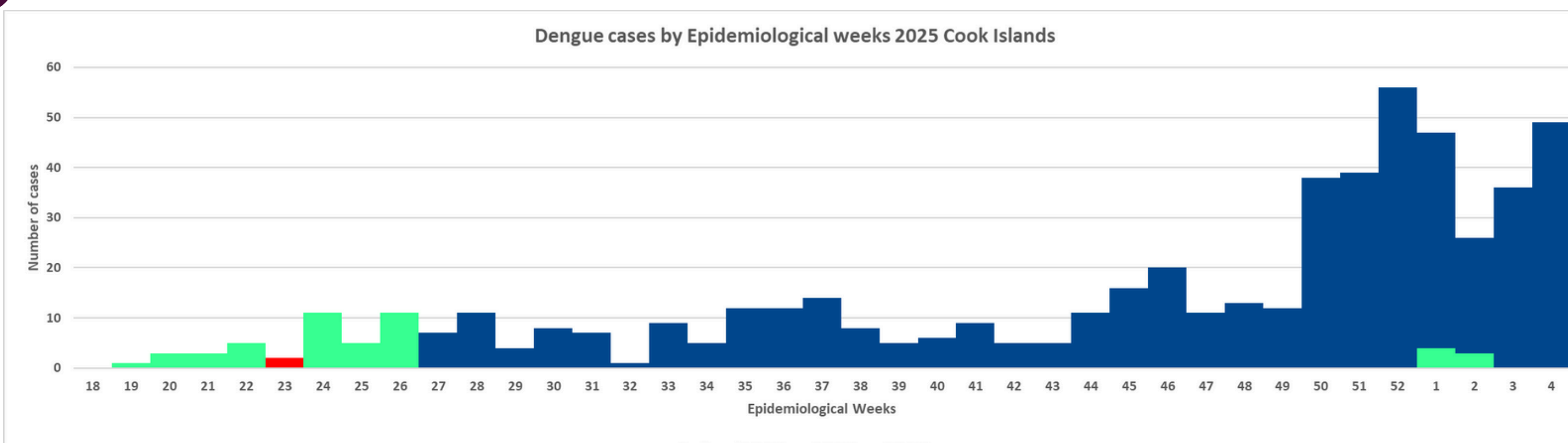
WHO definition of total time for recovery from time of onset of symptoms/diagnosis up to 10 days

Dengue Cases by Epidemiological Week, Cook Islands (2025 - 2026)

!

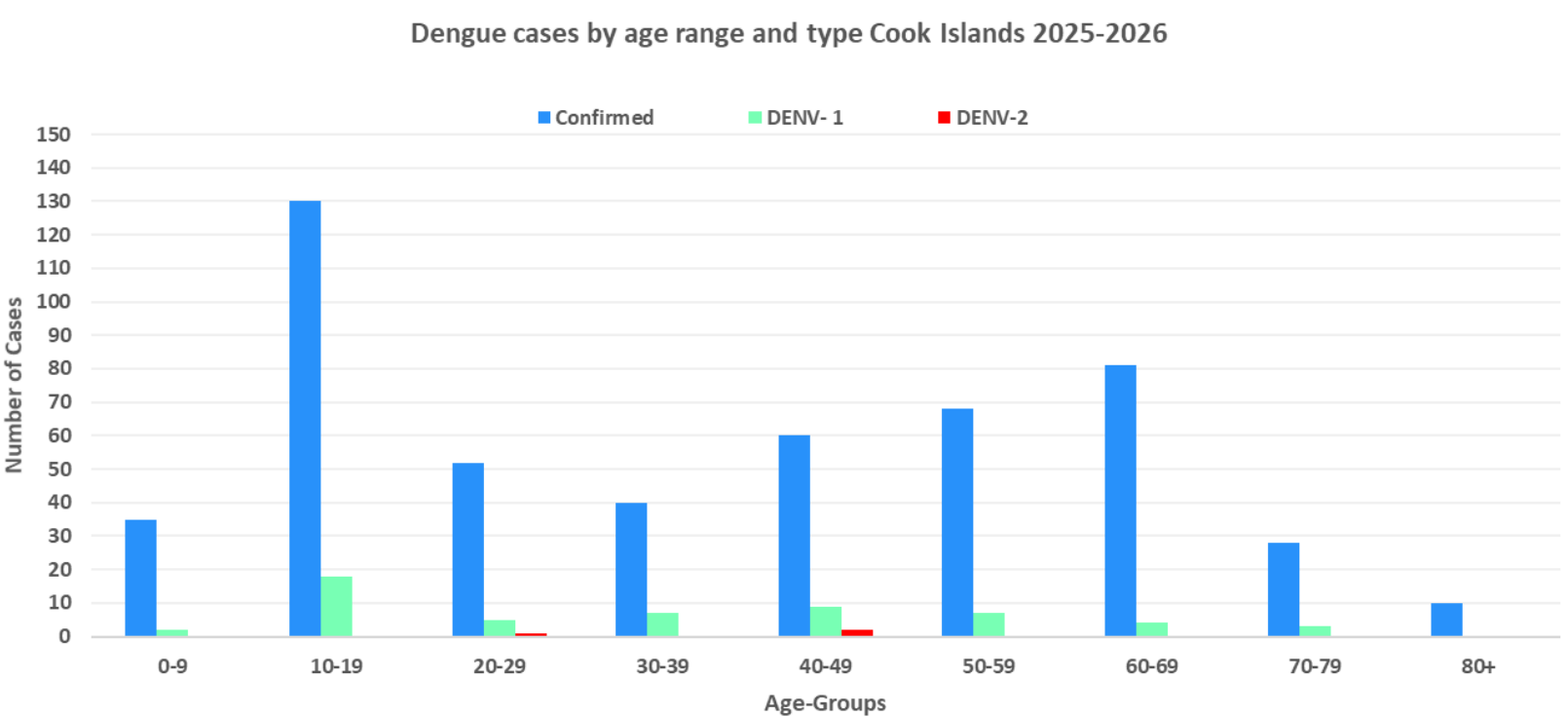
NOTES:
Epi Weeks or epidemiological weeks are a standardized way to count weeks for public health surveillance and reporting, enduring consistent time intervals across different locations.

Dengue cases by Epidemiological weeks 2025 Cook Islands



Epidemiological Week	Confirmed DENV-1	DENV-1	DENV-2
18	0	0	0
19	0	1	0
20	0	2	0
21	0	3	0
22	0	4	0
23	0	5	1
24	0	10	0
25	0	5	0
26	0	10	0
27	5	0	0
28	10	0	0
29	5	0	0
30	8	0	0
31	7	0	0
32	0	0	0
33	8	0	0
34	5	0	0
35	11	0	0
36	11	0	0
37	13	0	0
38	8	0	0
39	5	0	0
40	6	0	0
41	9	0	0
42	5	0	0
43	10	0	0
44	15	0	0
45	20	0	0
46	12	0	0
47	12	0	0
48	12	0	0
49	38	0	0
50	39	0	0
51	55	0	0
52	47	0	0
1	3	2	0
2	3	2	0
3	36	0	0
4	49	0	0

Dengue cases by age range and type Cook Islands 2025-2026





Age-Groups	Confirmed	DENV-1	DENV-2
0-9	35	2	0
10-19	130	15	0
20-29	50	5	2
30-39	40	8	0
40-49	60	10	5
50-59	68	8	0
60-69	80	5	0
70-79	28	3	0
80+	10	0	0

Rarotonga Location of Confirmed

Perifocal Spraying of positive cases residence

Island wide mass spraying took place Tuesday 9th Dec 2025

**203**




Village	Confirmed	DENV-1	DENV-2
Nikao	55	6	1
Ruaau	19	4	0
Akaoo	12	2	0
Murienua	16	3	0
Titikaveka	16	0	0
Ngatangia	16	0	0
Matavera	14	1	0
Takuvaine	35	3	0
RAPPA	13	1	0
Tupapa	7	0	0


Active cases


Active cases no address


Recovered cases

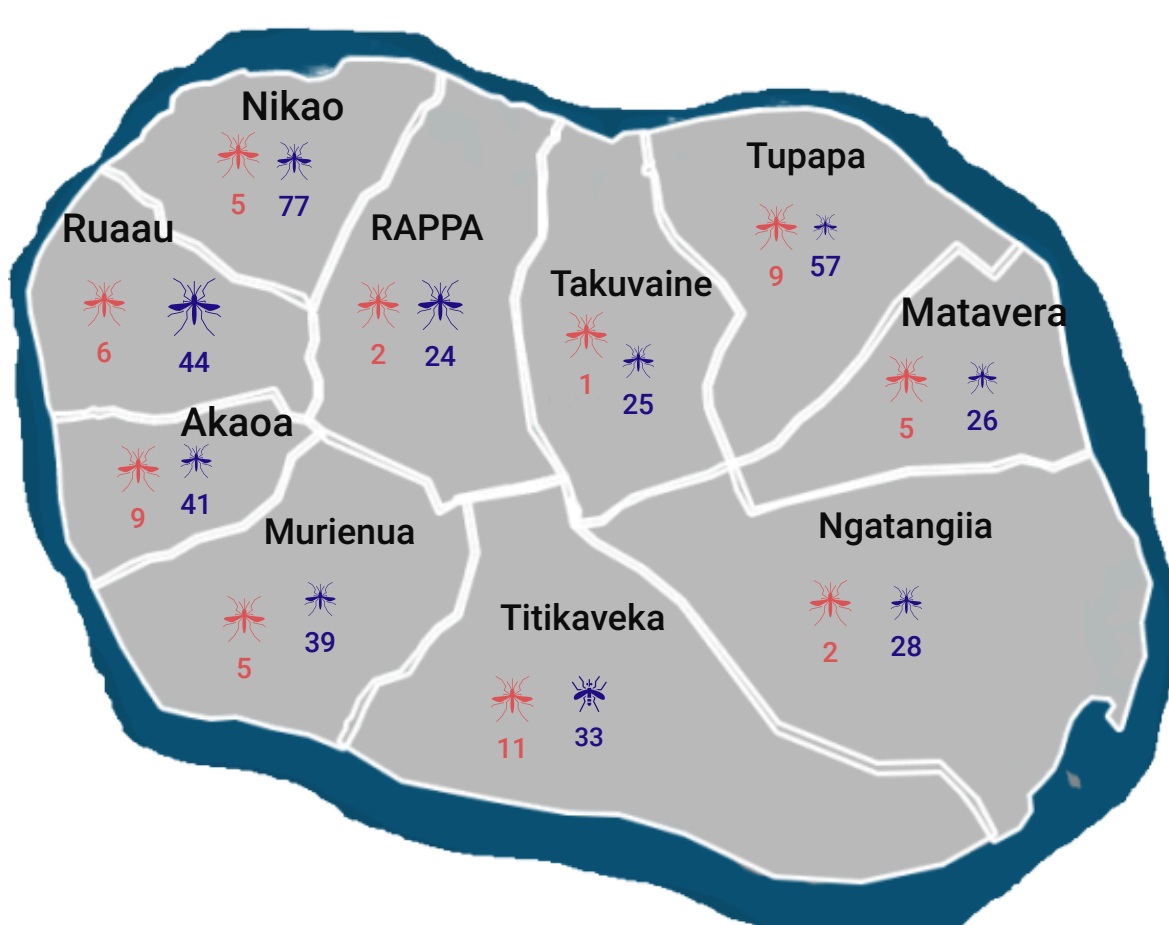
Recovered no address

**55**

**9**

**394**

**21**



Village	Confirmed	DENV-1	DENV-2
Nikao	5	77	0
Ruaau	6	44	0
Akaoo	9	41	0
Murienua	5	39	0
Titikaveka	11	33	0
Ngatangia	2	28	0
Matavera	5	26	0
Takuvaine	1	25	0
RAPPA	2	24	0
Tupapa	9	57	0


Pa Enuā Location of Confirmed

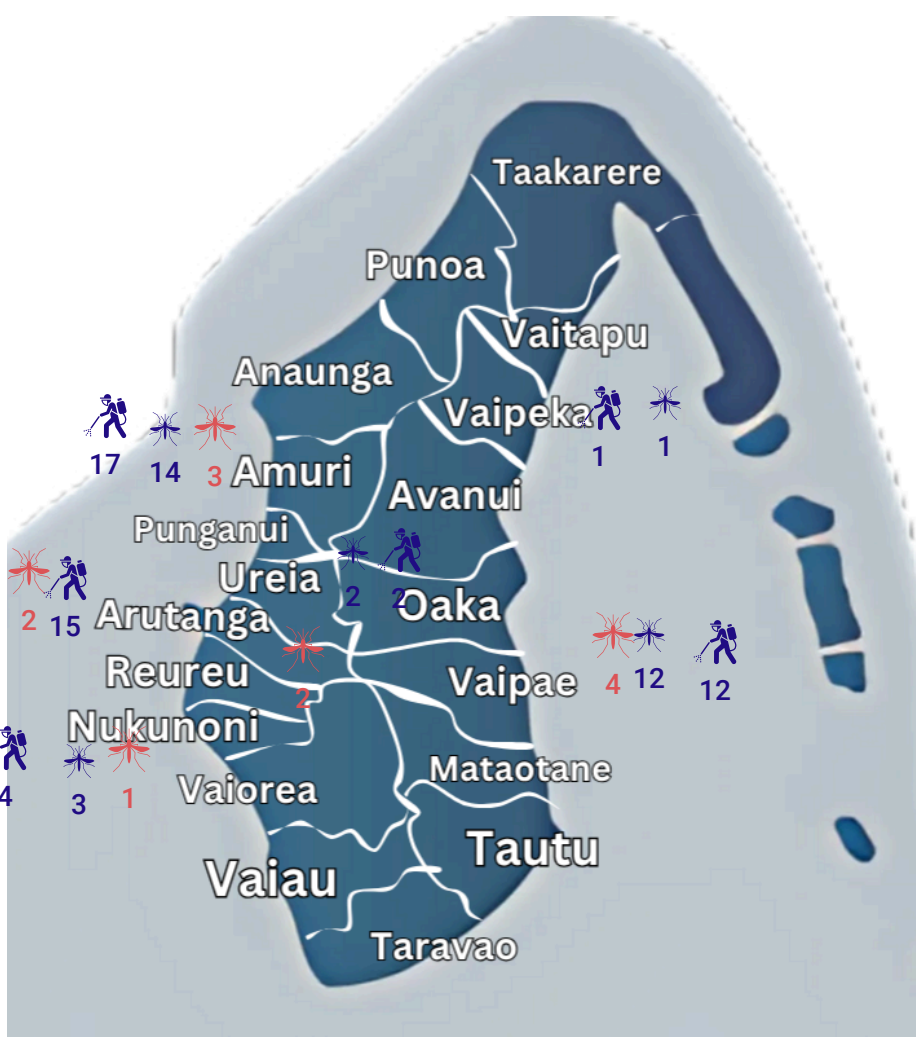
AITUTAKI

Active cases:

Recovered cases:

Perifocal Spraying of positive cases residence:

**44**



Village	Confirmed	DENV-1	DENV-2
Taakarere	0	0	0
Punoo	0	0	0
Vaitapu	0	0	0
Anaunga	17	14	3
Amuri	1	1	0
Avanui	0	0	0
Oaka	0	0	0
Vaipa	4	12	12
Mataotane	0	0	0
Tautu	0	0	0
Taravao	0	0	0
Vaiau	4	3	1
Vaiorea	0	0	0
Nukunoni	0	0	0
Reureu	0	0	0
Arutanga	0	0	0
Ureia	0	0	0
Punganui	0	0	0


MAUKE

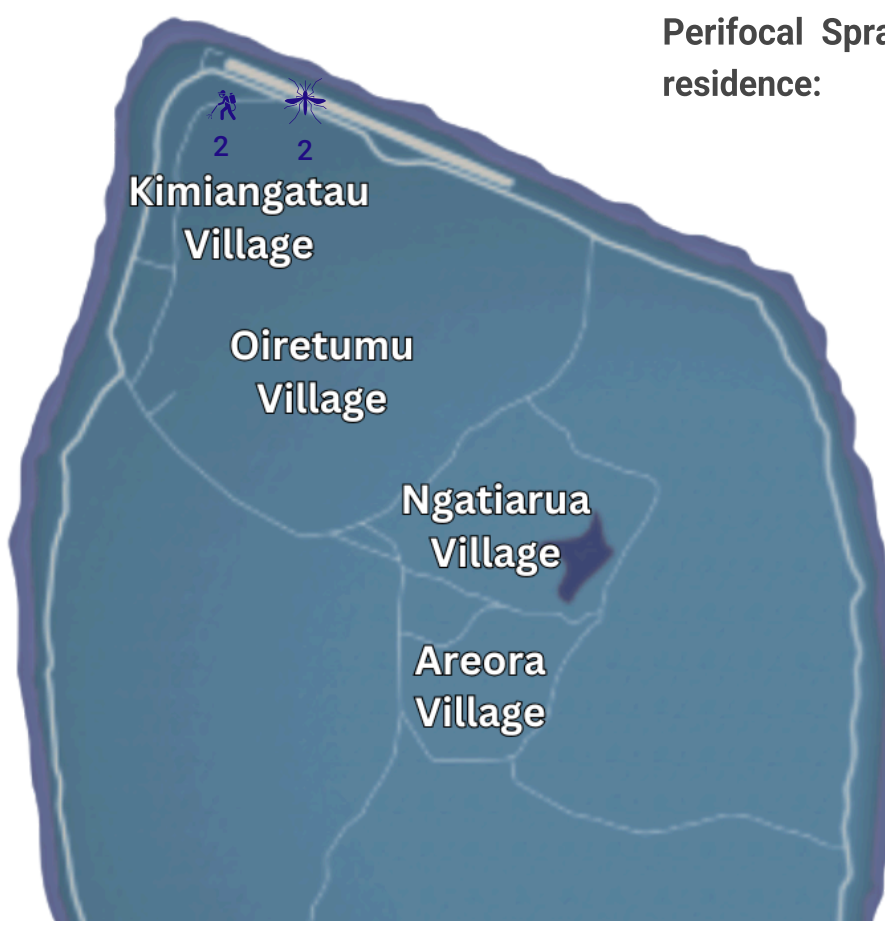
Perifocal Spraying of positive case residence:

Active cases:

Recovered cases:

**2**

**2**




Village	Confirmed	DENV-1	DENV-2
Kimiangatau Village	2	2	0
Oiretumu Village	0	0	0
Ngatiarua Village	0	0	0
Areora Village	0	0	0


MANGAIA


Active cases:

Recovered cases:

Perifocal Spraying of positive cases residence:

**2**

**2**




Village	Confirmed	DENV-1	DENV-2
Karanga Village	0	0	0
Ivirua Village	0	0	0
Tamarua Village	0	0	0
Oneroa	2	0	0

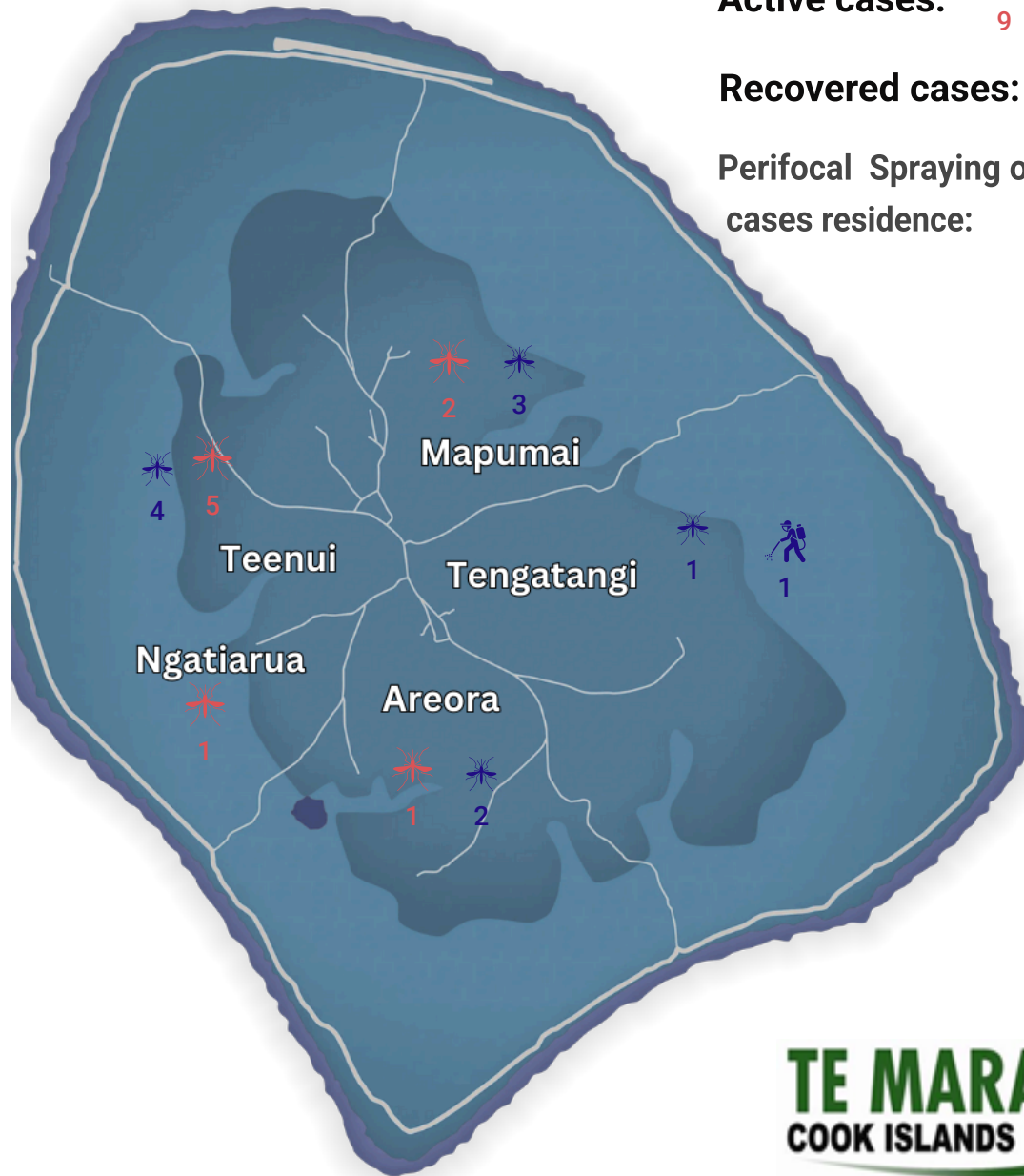
ATIU

Active cases:

Recovered cases:

Perifocal Spraying of positive cases residence:

**0**



Village	Confirmed	DENV-1	DENV-2
Mapumai	2	3	0
Tengatangi	1	1	0
Ngatiarua	1	0	0
Areora	1	2	0
Teenui	4	5	0

TE MARAE ORA

COOK ISLANDS

Ministry of Health